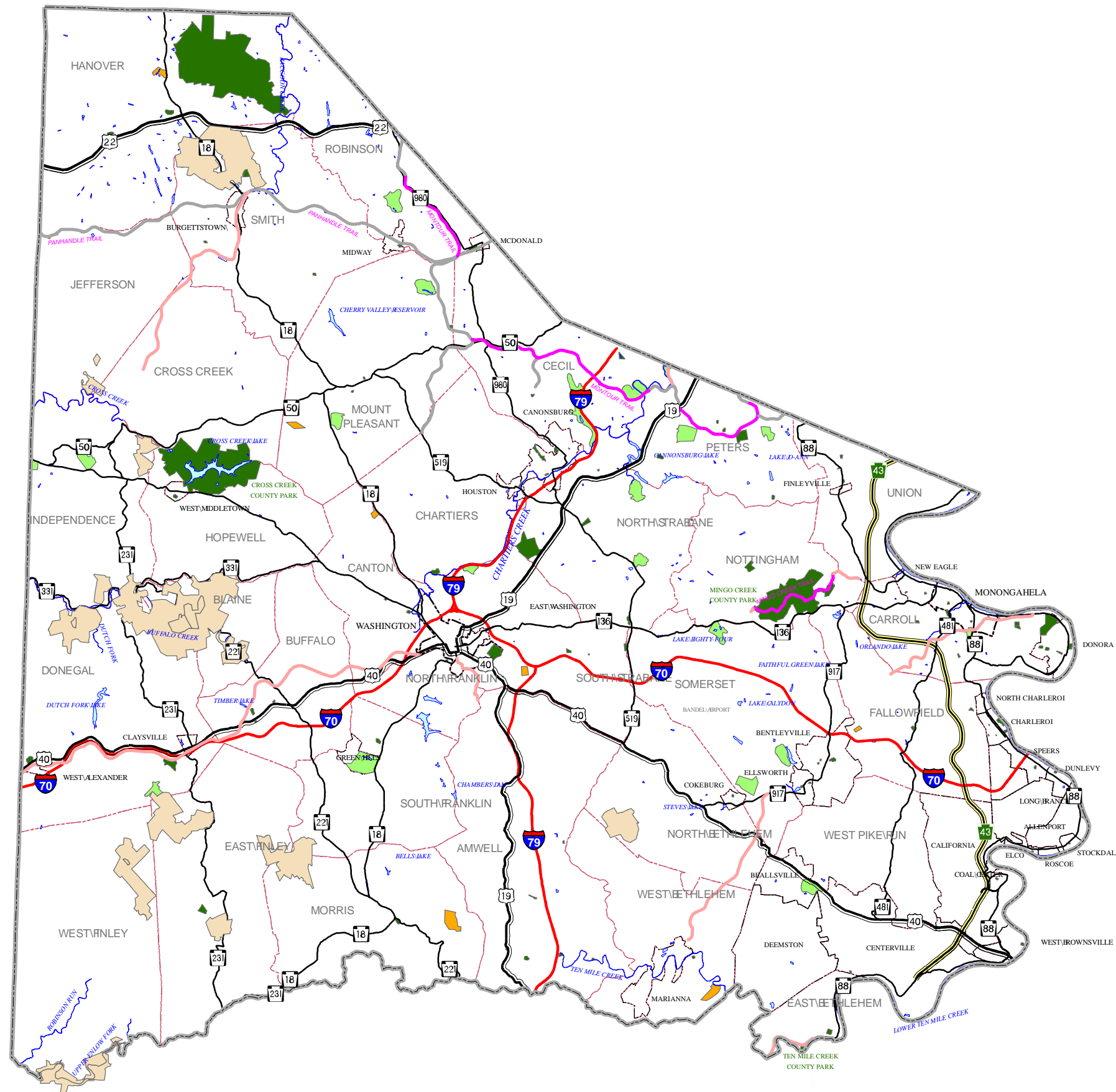
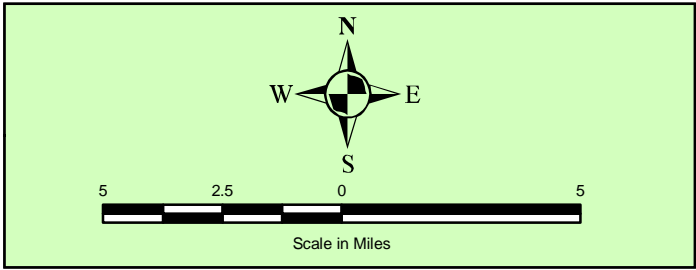
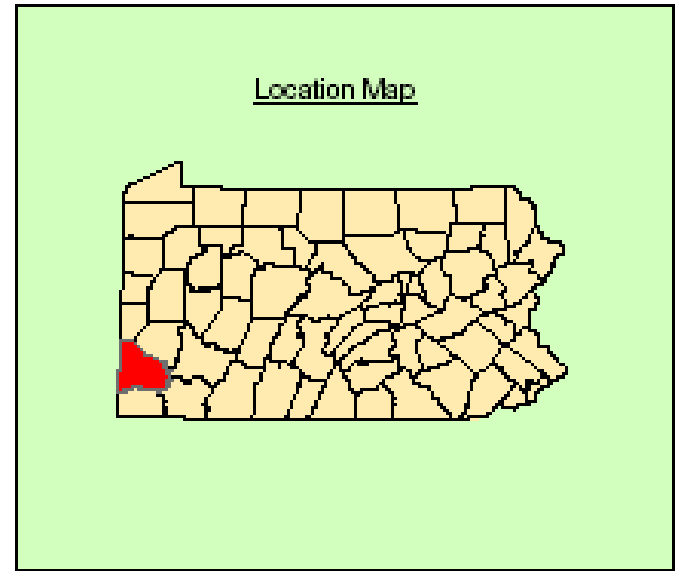


# MAP 8.1: PARKS AND RECREATION



### Map 8.1: Parks and Recreation Map Legend

	Interstate		County
	Toll Road		City
	US Route		Borough
	State Route		Township
<b>Trail</b>			Waterway
	Existing		Golf Course
	Proposed		Park
	Abandoned Railroad Right-of-Way		Campground
			State Game Lands



Prepared by:  
Mackin Engineering Company: GIS and Planning Departments  
November 2005



Data Source: PennDot state and local road files. All other data obtained from the Southwestern Pennsylvania Commission.