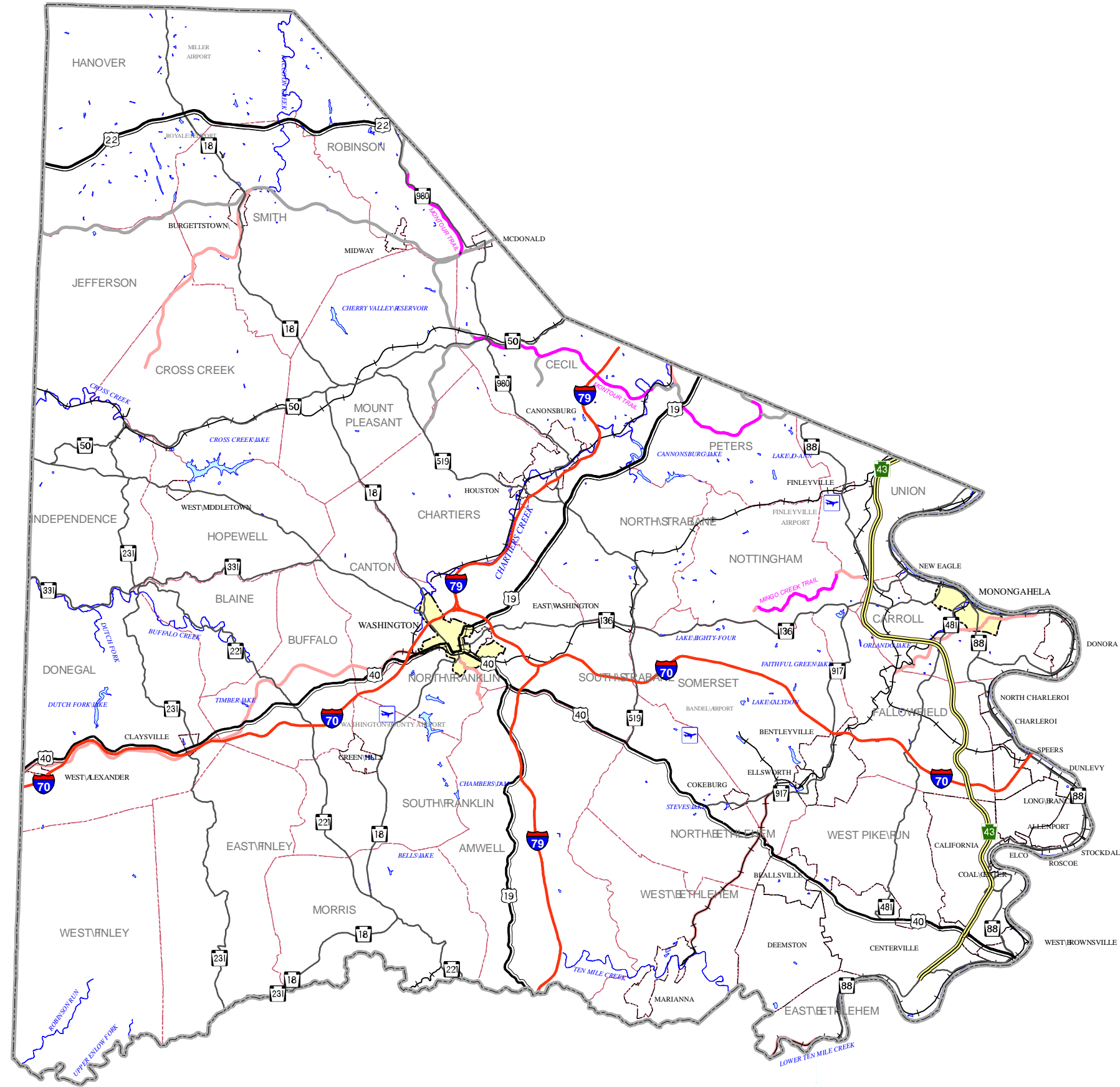
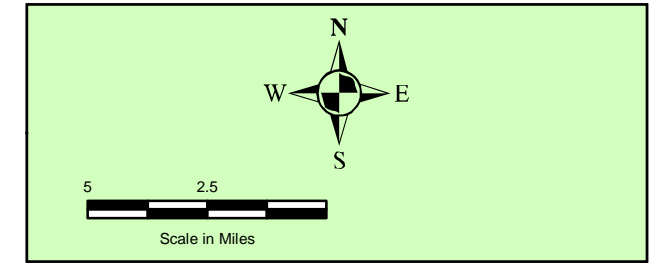
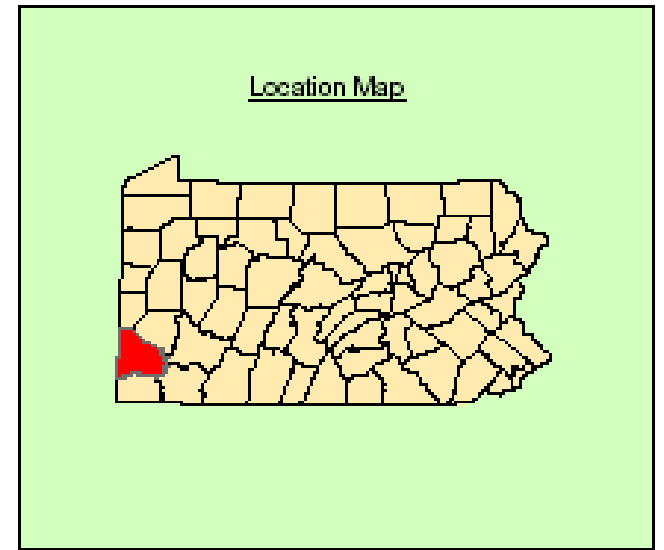


# MAP 7.1: TRANSPORTATION NETWORK



## Map 7.1: Transportation Network Map Legend

- Interstate
- Toll Road
- US Route
- State Route
- Railroad
- Existing Trail
- Proposed Trail
- Abandoned Railroad Right-of-Way
- Waterway
- City
- Borough
- Township
- County
- Airport



Prepared by:  
Mackin Engineering Company: GIS and Planning Departments  
November 2005



Data Source: PennDot state and local road files. All other data obtained from the Southwestern Pennsylvania Commission.