








LEGEND

-  TRAFFIC FLOW DIRECTION
-  EXISTING SIGN
-  CUT SLOPE FOR SIGHT DISTANCE
-  REQUIRED RIGHT-OF-WAY
-  EXISTING RIGHT-OF-WAY LINE

Northern Washington County Corridor Based Transportation Plan

"Concept Location 10: SR 980 / Ohare Rd."

